

NOTICE!!

These documents have been scanned!

Do not place un-scanned documents beneath this notice!

Do not remove this notice from this file!

GPO Jacket No. 560-102
Print Order 61540
Rise Business Services, LLC
Job=AZ15 7/11/2019



Box Number= AZ15154



Claim Begin-End: AMC451900-AMC451901

1 Initial Receipt



AZ15154-4

AMC451761-AMC452292

United States Department of the Interior
Bureau of Land Management
 DIV OF LANDS, MINRLS & ENERGY
 ONE N CENTRAL AVE
 PHOENIX, AZ 85004 -4427
 Phone: 602-417-9200

Receipt

No: 4220224

Transaction #: 4335422	
Date of Transaction: 07/26/2018	
CUSTOMER:	
DEPARTMENT OF LAND TRANSFER INFORMATION INC 942 CALLE AMANECER STE B SAN CLEMENTE, CA 92673-6220 US	

ENTERED
 AUG 02 2018
 BY: *R. Am*

LINE #	QTY	DESCRIPTION	REMARKS	UNIT PRICE	TOTAL
1	2.00	LOCATABLE MINERALS / MINING CLAIMS-NEW, UNADJUD, ONE OR MORE AUTH NOS / NEW MINING CLAIM PROCESSING FEE CASES: AMC451900/\$20.00, AMC451901/\$20.00		- n/a -	40.00
2	2.00	LOCATABLE MINERALS / MINING CLAIMS-NEW, UNADJUD, ONE OR MORE AUTH NOS / NEW MINING CLAIMS LOCATION FEE CASES: AMC451900/\$37.00, AMC451901/\$37.00		- n/a -	74.00
3	2.00	LOCATABLE MINERALS / MINING CLAIMS-NEW, UNADJUD, ONE OR MORE AUTH NOS / NEW MINING CLAIMS MAINTENANCE FEE CASES: AMC451900/\$155.00, AMC451901/\$155.00		- n/a -	310.00
TOTAL:					\$424.00

PAYMENT INFORMATION			
1	AMOUNT:	424.00	POSTMARKED: N/A
	TYPE:	CHECK	RECEIVED: 07/26/2018
	CHECK NO:	09941	
	NAME:	DEPARTMENT OF LAND TRANSFER INFORMATION INC 942 CALLE AMANECER STE A SAN CLEMENTE CA 92673-6220 US	

REMARKS

NOTICE!!

These documents have been scanned!

Do not place un-scanned documents beneath this notice!

Do not remove this notice from this file!

GPO Jacket No. 560-102
Print Order 61540
Rise Business Services, LLC
Job=AZ15 7/11/2019




Box Number= AZ15154



Claim Begin-End: AMC451900-AMC451901

2 Correspondence



AZ15154-4

AMC451761-AMC452292



United States Department of the Interior



BUREAU OF LAND MANAGEMENT

Arizona State Office

One North Central Avenue, Suite 800

Phoenix, Arizona 85004-4427

www.blm.gov/az/

In Reply Refer To:
3800 (9200) RM
AMC451900

MAY 09 2019

CERTIFIED MAIL – RETURN RECEIPT REQUESTED No. 9214 8901 9403 8382 9625 23

NOTICE

JASON ROMINES : This Decision Affects Those Claims
67695 VERONA RD : Shown in the Block Below
CATHEDRAL CITY , CA 92234-5509 :

AMC451900
HEAVEN'S GATE MINE

Transfer(s) Not Processed

A conveyance document to transfer ownership of the mining claim(s) listed above was received by the Bureau of Land Management (BLM) Arizona State Office. The transfer(s) of ownership cannot be processed for the following reason(s):

If there is a change of ownership, you must file a notice of transfer that includes the name and address of the new owner. The Quit Claim Deed you submitted for Heaven's Gate Mine does not include the address for the new owner Mitchel Efler.

If appropriate, please submit a corrected conveyance document, required documents, or additional fees, within 30 days of your receipt of this notice. If the required information is not received within the 30-day timeframe, no further action will be taken, and the BLM will retain the non-refundable processing fees submitted.

If additional information is required, please contact Robert Mattson at 602-417-9565. Please include your AMC serial number(s) on all correspondence.

Rick Selbach
Acting Deputy State Director
Lands, Minerals and Energy Division

MAY 09 2019

*Review
5-9-19
R Selbach
6/9/19*

In Reply Refer To:
3800 (9200) RM
AMC451900

CERTIFIED MAIL – RETURN RECEIPT REQUESTED No. 9214 8901 9403 8382 9625 23

NOTICE

JASON ROMINES	:	This Decision Affects Those Claims
67695 VERONA RD	:	Shown in the Block Below.
CATHEDRAL CITY, CA 92234-5509	:	

AMC451900
HEAVEN'S GATE MINE

Transfer(s) Not Processed

A conveyance document to transfer ownership of the mining claim(s) listed above was received by the Bureau of Land Management (BLM) Arizona State Office. The transfer(s) of ownership cannot be processed for the following reason(s):

If there is a change of ownership, you must file a notice of transfer that includes the name and address of the new owner. The Quit Claim Deed you submitted for Heaven's Gate Mine does not include the address for the new owner Mitchel Efler.

If appropriate, please submit a corrected conveyance document, required documents, or additional fees, within 30 days of your receipt of this notice. If the required information is not received within the 30-day timeframe, no further action will be taken, and the BLM will retain the non-refundable processing fees submitted.

If additional information is required, please contact Robert Mattson at 602-417-9565. Please include your AMC serial number(s) on all correspondence.

Rick Selbach
Acting Deputy State Director
Lands, Minerals and Energy Division

*(RAM)
NOTICE sent processed
and 30 days passed
w/out RESOLUTION
6/18/19
EARNED
\$15,398*

AZ9200:RMATTSON:x9565:jbb:5/8/19:3800 (9200) RM Transfer Not Processed AMC451900

*NO ADDRESS
FOR GRANTEES*



Date Produced: 05/20/2019

ConnectSuite Inc.:

The following is the delivery information for Certified Mail™/RRE item number 9214 8901 9403 8382 9625 23. Our records indicate that this item was delivered on 05/17/2019 at 12:58 p.m. in CATHEDRAL CITY, CA 92234. The scanned image of the recipient information is provided below.

Signature of Recipient :

A handwritten signature in black ink, appearing to be a stylized name with a long horizontal stroke at the end.

Address of Recipient :

A handwritten address in black ink, consisting of a few stylized characters that appear to be "L 45".

Thank you for selecting the Postal Service for your mailing needs. If you require additional assistance, please contact your local post office or Postal Service representative.

Sincerely,
United States Postal Service

The customer reference number shown below is not validated or endorsed by the United States Postal Service. It is solely for customer use.

Customer Reference Number: C1371145.7725336

NOTICE!!

These documents have been scanned!

Do not place un-scanned documents beneath this notice!

Do not remove this notice from this file!

GPO Jacket No. 560-102
Print Order 61540
Rise Business Services, LLC
Job=AZ15 7/11/2019



Box Number= AZ15154



Claim Begin-End: AMC451900-AMC451901

3 Transfers



AZ15154-4

AMC451761-AMC452292

451900

RECORDING REQUESTED BY:
(Mail recording to;)

Mitchel Efler
50 N. Chapel St.
Gowanda, NY 14070-1113

FOR RECORDER'S USE

UNPATENTED MINING CLAIM QUITCLAIM DEED

NOTICE IS HEREBY GIVEN that Jason Romines whose current mailing address is 67695 Verona Rd., Cathedral City, CA 92234-5509 (collectively, "GRANTOR"), in consideration of money received and other good and valuable consideration, do hereby remise, release and forever quitclaim to; Mitchel Efler, Alexander Efler and Valentia Efler, whose mailing address is 50 N. Chapel St., Gowanda, NY 14070-1113 (collectively, "Grantee"), all rights, title and interest of Grantor, in and to the following mining claim; The **HEAVEN'S GATE MINE** lode mining claim, **AMC451900**. The general course of this claim is North and South and it is situated in the Gila Salt River Meridian, La Paz County, Arizona. This claim is 600 feet in length and 1,500 feet in width. This claim runs from the location monument on which this location notice is posted approximately 1,200 feet in a Northerly direction to the North end line and approximately 300 feet in a Southerly direction to the South end line. This claim is marked by four (4) monuments, one at each corner of the claim. Additionally, there are two (2) end-line markers on each side of the center of the claim. All markers are 4" x 4" wooden posts that are buried 1.5' in the ground and protrude 4.5' above the ground embossed with the name of the claim and its location in relation to the claim. The location monument on which this notice is posted is situated within Section 17, Township 7N, Range 13W, Gila Salt River Meridian, La Paz County Arizona and this claim encompasses portions of the following quarter section (s), Township (s) and Range (s); E 1/2 of NE 1/4 of SE 1/4 and SE 1/4 of NE 1/4 of Section 17, T7N, R13W, Gila Salt River Meridian, La Paz County Arizona. The locality of this claim with reference to some natural object or permanent monument and additional information (if any) concerning its locality are as follows: SE corner of this claim is the SE corner of NE 1/4 of SE 1/4 of Section 17, T7N, R13W.

IN WITNESS WHEREOF, this Mining Claim Quitclaim Deed is executed on July 25, 2019:


Jason Romines

RECEIVED
BLM AZ STATE OFFICE
2019 AUG 13 P 2:56
PHOENIX, ARIZONA

A notary public or other officer completing this certificate verifies only the identity of the individual who signed the document to which this certificate is attached, and not the truthfulness, accuracy, or validity of that document.

ACKNOWLEDGMENT
STATE OF CALIFORNIA
COUNTY OF RIVERSIDE, SS:

On July 30, 2019, before me, Marisa Corona, notary public, personally appeared

Jason Romines who proved to me on the basis of satisfactory evidence to be the person(s) whose name(s) is/are subscribed to the within instrument and acknowledged to me that he/~~she/they~~ executed the same in his/~~her/their~~ authorized capacity(ies), and that but his/~~her/their~~ signature(s) on the instrument the person(s), or the entity upon behalf of which the person(s) acted, executed the instrument. I certify under PENALTY OF PERJURY under the laws of State of California that the foregoing paragraph is true and correct.

WITNESS my hand and official seal.

Signature  (SEAL)

ENTERED
AUG 21 2019
BY: 

 **MARISA CORONA**
COMM. #2214609
Notary Public - California
Riverside County
My Comm. Expires Sep. 17, 2021

From the Desk of;

Mitchel Efler
50 N. Chapel St.
Gowanda, NY 14070-1113

August 5, 2019

Bureau of Land Management
Arizona State Office
One North Central Avenue, Suite 800
Phoenix, AZ 85004-4427

RE: Mining Claim Change of Ownership/Quitclaim Deed to be processed

To Whom It May Concern:

Enclosed, please find a Mining Claim Change of Ownership Requests in the form of Legal Quitclaim Deed to be processed.

Also attached you will find my check for payment in the amount of \$45.00 (\$15.00 for each name, X three (3) names) for the processing of this Quitclaim Deed.

Should you need any additional information, please do not hesitate to call on me.

Warmest Regards,



Mitchel Efler
Tel; 716-725-8439

RECEIVED
BLM AZ STATE OFFICE
2019 AUG 13 P 2:56
PHOENIX, ARIZONA

NO. OF CLAIMS 1
AMOUNT \$ 45.00
RECEIPT NO. 4533345
INIT. ME

** BLM-ASO**

United States Department of the Interior
Bureau of Land Management
 DIV OF LANDS, MINRLS & ENERGY
 ONE N CENTRAL AVE
 PHOENIX, AZ 85004 -4427
 Phone: 602-417-9200

Receipt

No: 4533345

Transaction #: 4654219	
Date of Transaction: 08/15/2019	
CUSTOMER:	
JASON ROMINES 67695 VERONA RD CATHEDRAL CITY, CA 92234-5509 US	

LINE #	QTY	DESCRIPTION	REMARKS	UNIT PRICE	TOTAL
1	1.00	LOCATABLE MINERALS / MINING CLAIMS- NOT NEW-UNADJUD, ONE AUTH NO. ONLY / MINING CLAIM MONEY RECEIVED CASES: AMC451900/\$45.00	TRANSFER (1 X 3)	- n/a -	45.00
TOTAL:					\$45.00

PAYMENT INFORMATION			
1	AMOUNT:	45.00	POSTMARKED: N/A
	TYPE:	CHECK	RECEIVED: 08/13/2019
	CHECK NO:	1533	
	NAME:	EFLER, MITCHEL 50 N CHAPEL ST GOWANDA NY 14070 US	

REMARKS

This receipt was generated by the automated BLM Collections and Billing System and is a paper representation of a portion of the official electronic record contained therein.

452241
451798
452308
451900
452201
451955

RECORDING REQUESTED BY:
(Mail recording to;)
Department of Land Transfer
Information Inc.
942 Calle Amanecer Suite B
San Clemente, CA
92673

FOR RECORDER'S USE


UNPATENTED MINING CLAIM QUITCLAIM DEED

NOTICE IS HEREBY GIVEN that Department of Land Transfer Information, Inc., a Wyoming Corporation whose current mailing address is 942 Calle Amanecer, Suite B, San Clemente, CA 92673 (collectively, "GRANTOR"), in consideration of money received and other good and valuable consideration, do hereby remise, release and forever quitclaim to; Dan Sluder, whose mailing address is 585 County Road 100 Florence, CO 81226 (collectively, "Grantee"), all rights, title and interest of Grantor, in and to the following mining claim; The **OLD CROW MINE** lode mining claim, **AMC452241**. The general course of this claim is North and South, and it is situated in SW Quarter of Section 4, Township 6N, Range 5W, and the NW Quarter of Section 9, Township 6N, Range 5W, the Gila-Salt River Meridian, Maricopa County, Arizona. This claim is 1,500 feet in length and 600 feet in width. This claim runs from the location monument on which this location notice is posted approximately 1,200 feet in a Northerly direction to the North end line and approximately 300 feet in a Southerly direction to the South end line. This claim is marked by four (4) monuments, one at each corner of the claim. Additionally, there are two (2) end-line markers on each side of the center of the claim. All markers are 4" x 4" wooden posts that are buried 1.5' in the ground and protrude 4.5' above the ground embossed with the name of the claim and its location in relation to the claim. The location monument on which this notice is posted is situated within Section 4, Township 6N, Range 5W, Gila-Salt River Meridian, Maricopa County, Arizona and this claim encompasses portions of the following quarter section (s), Township (s) and Range (s); SW 1/4 of SW 1/4 of Section 4, T6N, R5W and NW 1/4 of NW 1/4 of Section 9, T6N, R5W, Gila-Salt River Meridian, Maricopa County Arizona. The locality of this claim with reference to some natural object or permanent monument and additional information (if any) concerning its locality are as follows: NW corner of this claim is 1,318 Feet North and 560 Feet East of the SW corner of the Section 4, T6N, R5W, Gila-Salt River Meridian, Maricopa County, Arizona.

Exempt per code A.R.S. 11-1134 A6

IN WITNESS WHEREOF, this Mining Claim Quitclaim Deed is executed on September 20, 2018:

DEPARTMENT OF LAND TRANSFER INFORMATION, INC.



Steven L. Cyros, President

Authorized Officer for DEPARTMENT OF LAND TRANSFER INFORMATION, INC.


A notary public or other officer completing this certificate verifies only the identity of the individual who signed the document to which this certificate is attached, and not the truthfulness, accuracy, or validity of that document.

ACKNOWLEDGMENT
STATE OF CALIFORNIA
COUNTY OF ORANGE, SS:

On September 20, 2018, before me, Andrew Manuel Rodriguez, notary public, personally appeared Steven L. Cyros, who proved to me on the basis of satisfactory evidence to be the person(s) whose names(s) is/are subscribed to the within instrument and acknowledged to me that he/she/they executed the same in his/her/their authorized capacity(ies), and that but his/her/their signatures(s) on the instrument the person(s), or the entity upon behalf of which the person(s) acted, executed the instrument.

I certify under PENALTY OF PERJURY under the laws of State of California that the foregoing paragraph is true and correct.

WITNESS my hand and official seal.

Signature  (SEAL)



RECEIVED
BLM AZ STATE OFFICE
NOV 30 P 2:15
PHOENIX, ARIZONA
DIANA

ENTERED
MAR 06 2019

#A324724

RECORDING REQUESTED BY:
(Mail Recorded Document To;)
Department of Land Transfer Inc.
942 Calle Amanecer, Suite B
San Clemente, CA
92673


FOR RECORDER'S USE

UNPATENTED MINING CLAIM QUITCLAIM DEED

NOTICE IS HEREBY GIVEN that Department of Land Transfer Information, Inc., a Wyoming Corporation whose current mailing address is 942 Calle Amanecer, Suite B, San Clemente, CA 92673 (collectively, "GRANTOR"), in consideration of money received and other good and valuable consideration, do hereby remise, release and forever quitclaim to; Bridgette Brite, whose mailing address is PO Box 697 Black Canyon City, AZ 85324 (collectively, "Grantee"), all rights, title and interest of Grantor, in and to the following mining claim; The **COPPEROPOLIS GLORY HOLE** lode mining claim, **AMC451798**. The general course of this claim is East and West and it is situated in the NW Quarter of Section 34, T9N, R2W, Gila Salt River Meridian, Yavapai County, Arizona. This claim is 1,500 feet in length and 600 feet in width. This claim runs from the location monument on which this location notice is posted approximately 1,200 feet in an Easterly direction to the East end line and approximately 300 feet in a Southerly direction to the South end line. This claim is marked by four (4) monuments, one at each corner of the claim. Additionally, there are two (2) end-line markers on each side of the center of the claim. All markers are 4" x 4" wooden posts that are buried 1.5' in the ground and protrude 4.5' above the ground embossed with the name of the claim and its location in relation to the claim. The location monument on which this notice is posted is situated within Section 34, Township 9N, Range 2W, Gila Salt River Meridian, Yavapai County Arizona and this claim encompasses portions of the following quarter section (s), Township (s) and Range (s); SE 1/4 of NW 1/4/L1 and SW 1/4 of NW 1/4/L2 of Section 34, T9N, R2W, Gila Salt River Meridian, Yavapai County Arizona. The locality of this claim with reference to some natural object or permanent monument and additional information (if any) concerning its locality are as follows: NE corner of this claim is 1,675 Feet South and 2,640 Feet West of the NE corner of Section 34, T9N, R2W. Beginning at the NE corner of this claim thence 600 feet due South to the SE corner of this claim, thence 1,500 feet due West to the SW corner of this claim, thence due North 600 feet to the NW corner of this claim, thence due East 1,500 feet back to the place of beginning.

Tax Exemption Code A6

IN WITNESS WHEREOF, this Mining Claim Quitclaim Deed is executed on September 20, 2018:
DEPARTMENT OF LAND TRANSFER INFORMATION, INC.



Steven L. Cyros, President
Authorized Officer for DEPARTMENT OF LAND TRANSFER INFORMATION, INC.

A notary public or other officer completing this certificate verifies only the identity of the individual who signed the document to which this certificate is attached, and not the truthfulness, accuracy, or validity of that document.


ACKNOWLEDGMENT
STATE OF CALIFORNIA
COUNTY OF ORANGE, SS:

On September 20, 2018, before me, Andrew Manuel Rodriguez, notary public, personally appeared Steven L. Cyros, who proved to me on the basis of satisfactory evidence to be the person(s) whose names(s) is/are subscribed to the within instrument and acknowledged to me that he/she/they executed the same in his/her/their authorized capacity(ies) and that but his/her/their signatures(s) on the instrument the person(s), or the entity upon behalf of which the person(s) acted, executed the instrument.

I certify under PENALTY OF PERJURY under the laws of State of California that the foregoing paragraph is true and correct.

WITNESS my hand and official seal.

Signature  (SEAL)



RECEIVED
AZ STATE OFFICE
NOV 30 P 2:53
PHOENIX ARIZONA

RECORDING REQUESTED BY:

(Mail recording to;)

Department of Land Transfer
Information, Inc.
942 Calle Amanecer, Suite B
San Clemente, CA
92673

FOR RECORDER'S USE


UNPATENTED MINING CLAIM QUITCLAIM DEED

NOTICE IS HEREBY GIVEN that Department of Land Transfer Information, Inc., a Wyoming Corporation whose current mailing address is 942 Calle Amanecer, Suite B, San Clemente, CA 92673 (collectively, "GRANTOR"), in consideration of money received and other good and valuable consideration, do hereby remise, release and forever quitclaim to; Darryl Messner and Amanda Messner, whose mailing address is 535 Center Street Lykens, PA 17048 (collectively, "Grantee"), all rights, title and interest of Grantor, in and to the following mining claim; The **MADRILL MINE** lode mining claim, **AMC452309**. The general course of this claim is north and south and it is situated in the SE Quarter of Section 29, T13N, R13W, Gila-Salt River Meridian, Mohave County, Arizona. This claim is 1,500 feet in length and 600 feet in width. This claim runs from the location monument on which this location notice is posted approximately 1,200 feet in a northerly direction to the north end line and approximately 300 feet in a southerly direction to the south end line. This claim is marked by four (4) monuments, one at each corner of the claim. Additionally, there are two (2) end-line markers on each side of the center of the claim. All markers are 4" x 4" wooden posts that are buried 1.5' in the ground and protrude 4.5' above the ground embossed with the name of the claim and its location in relation to the claim. The location monument on which this notice is posted is situated within Section 29, Township 13N, Range 13W, Gila-Salt River Meridian, Mohave County, Arizona and this claim encompasses portions of the following quarter section (s), Township (s) and Range (s); NE 1/4 of SE 1/4 and SE 1/4 of SE 1/4, Section 29, T13N, R13W. The locality of this claim with reference to some natural object or permanent monument and additional information (if any) concerning its locality are as follows: SE corner of this claim is 1,140 feet north and 715 feet west of the SE corner of Section 29, T13N, R13W, Gila-Salt River Meridian, Mohave County, Arizona.

Exempt per code A.R.S. 11-1134 A6

IN WITNESS WHEREOF, this Mining Claim Quitclaim Deed is executed on November 20, 2018:

DEPARTMENT OF LAND TRANSFER INFORMATION, INC.



Steven L. Cyros, President

Authorized Officer for DEPARTMENT OF LAND TRANSFER INFORMATION, INC.


A notary public or other officer completing this certificate verifies only the identity of the individual who signed the document to which this certificate is attached, and not the truthfulness, accuracy, or validity of that document.


ACKNOWLEDGMENT
STATE OF CALIFORNIA
COUNTY OF ORANGE, SS:

On November 20, 2018, before me, Andrew Manuel Rodriguez, notary public, personally appeared Steven L. Cyros, who proved to me on the basis of satisfactory evidence to be the person(s) whose names(s) is/are subscribed to the within instrument and acknowledged to me that he/she/they executed the same in his/her/their authorized capacity(ies), and that but his/her/their signatures(s) on the instrument the person(s), or the entity upon behalf of which the person(s) acted, executed the instrument.

I certify under PENALTY OF PERJURY under the laws of State of California that the foregoing paragraph is true and correct.

WITNESS my hand and official seal.

Signature  (SEAL)



RECEIVED
BIM AZ STATE OFFICE
NOV 30 P 2:55
PHOENIX, ARIZONA

RECORDING REQUESTED BY:
(Mail recording to;)
Department of Land Transfer
Information, Inc.
942 Calle Amanecer, Suite B
San Clemente, CA
92673

FOR RECORDER'S USE


UNPATENTED MINING CLAIM QUITCLAIM DEED

NOTICE IS HEREBY GIVEN that Department of Land Transfer Information, Inc., a Wyoming Corporation whose current mailing address is 942 Calle Amanecer, Suite B, San Clemente, CA 92673 (collectively, "GRANTOR"), in consideration of money received and other good and valuable consideration, do hereby remise, release and forever quitclaim to; Michael Swearingen, whose mailing address is 15091 Austin Road Willis, TX 77378 (collectively, "Grantee"), all rights, title and interest of Grantor, in and to the following mining claim; The **UNION MINE** lode mining claim, **AMC452242**. The general course of this claim is east and west and it is situated in the SE Quarter of Section 31, T15N, R12W, Gila-Salt River Meridian, Mohave County, Arizona. This claim is 1,500 feet in length and 600 feet in width. This claim runs from the location monument on which this location notice is posted approximately 1,200 feet in a westerly direction to the west end line and approximately 300 feet in an easterly direction to the east end line. This claim is marked by four (4) monuments, one at each corner of the claim. Additionally, there are two (2) end-line markers on each side of the center of the claim. All markers are 4" x 4", wooden posts that are buried 1.5' in the ground and protrude 4.5' above the ground embossed with the name of the claim and its location in relation to the claim. The location monument on which this notice is posted is situated within Section 31, Township 15N, Range 12W, Gila-Salt River Meridian, Mohave County, Arizona and this claim encompasses portions of the following quarter section (s), Township (s) and Range (s); SW 1/4 of SE 1/4 and SE 1/4 of SE 1/4, Section 31, T15N, R12W. The locality of this claim with reference to some natural object or permanent monument and additional information (if any) concerning its locality are as follows: SW corner of this claim is 407 feet north and 2,578 feet east of the SW corner of T15N, R12W, Gila-Salt River Meridian, Mo-have County, Arizona.

Exempt per code A.R.S. 11-1134 A6

IN WITNESS WHEREOF, this Mining Claim Quitclaim Deed is executed on September 25, 2018:

DEPARTMENT OF LAND TRANSFER INFORMATION, INC.


Steven L. Cyros, President

Authorized Officer for DEPARTMENT OF LAND TRANSFER INFORMATION, INC.

A notary public or other officer completing this certificate verifies only the identity of the individual who signed the document to which this certificate is attached, and not the truthfulness, accuracy, or validity of that document.


ACKNOWLEDGMENT
STATE OF CALIFORNIA
COUNTY OF ORANGE, SS:

On September 26, 2018, before me, Andrew Manuel Rodriguez notary public, personally appeared Steven L. Cyros, who proved to me on the basis of satisfactory evidence to be the person(s) whose names(s) is/are subscribed to the within instrument and acknowledged to me that he/she/they executed the same in his/her/their authorized capacity(ies), and that but his/her/their signatures(s) on the instrument the person(s), or the entity upon behalf of which the person(s) acted, executed the instrument.

I certify under PENALTY OF PERJURY under the laws of State of California that the foregoing paragraph is true and correct.

WITNESS my hand and official seal.

Signature Andrew Manuel Rodriguez (SEAL)



PHOENIX ARIZONA
2018 NOV 30 2:55
RECEIVED
BEM A7 STATE OFFICE

RECORDING REQUESTED BY:

(Mail recording to;)

Department of Land Transfer
Information, Inc.
942 Calle Amanecer, Suite B
San Clemente, CA
92673

FOR RECORDER'S USE


UNPATENTED MINING CLAIM QUITCLAIM DEED

NOTICE IS HEREBY GIVEN that Department of Land Transfer Information, Inc., a Wyoming Corporation whose current mailing address is 942 Calle Amanecer, Suite B, San Clemente, CA 92673 (collectively, "GRANTOR"), in consideration of money received and other good and valuable consideration, do hereby remise, release and forever quitclaim to; Robert Karlinsey, whose mailing address is 7750 Centerstone Drive Indianapolis, IN 46259 (collectively, "Grantee"), all rights, title and interest of Grantor, in and to the following mining claim; The **DUSKY MINE** lode mining claim, **AMC451955**. The general course of this claim is East and West and it is situated in the NW Quarter of Section 14, Township 7N, Range 13W, Gila-Salt River Meridian, La Paz County, Arizona. This claim is 1,500 feet in length and 600 feet in width. This claim runs from the location monument on which this location notice is posted approximately 1,200 feet in an Easterly direction to the East end line and approximately 300 feet in a Southerly direction to the South end line. This claim is marked by four (4) monuments, one at each corner of the claim. Additionally, there are two (2) end-line markers on each side of the center of the claim. All markers are 4" x 4" wooden posts that are buried 1.5' in the ground and protrude 4.5' above the ground embossed with the name of the claim and its location in relation to the claim. The location monument on which this notice is posted is situated within Section 14, Township 7N, Range 13W, Gila Salt River Meridian, La Paz County Arizona and this claim encompasses portions of the following quarter section (s), Township (s) and Range (s); NW 1/4 of NW 1/4 and NE 1/4 of NW 1/4 of Section 14, T7N, R13W, Gila Salt River Meridian, La Paz County Arizona. The locality of this claim with reference to some natural object or permanent monument and additional information (if any) concerning its locality are as follows: NW corner of this claim is the NW corner of Section 14, T7N, R13W, Gila-Salt River Meridian, La Paz County, Arizona.

Exempt per code A.R.S. 11-1134 A6

IN WITNESS WHEREOF, this Mining Claim Quitclaim Deed is executed on September 24, 2018:

DEPARTMENT OF LAND TRANSFER INFORMATION, INC.



Steven L. Cyros, President

Authorized Officer for DEPARTMENT OF LAND TRANSFER INFORMATION, INC.


A notary public or other officer completing this certificate verifies only the identity of the individual who signed the document to which this certificate is attached, and not the truthfulness, accuracy, or validity of that document.

ACKNOWLEDGMENT
STATE OF CALIFORNIA
COUNTY OF ORANGE, SS:

On September 24, 2018, before me, Andrew Manuel Rodriguez, notary public, personally appeared Steven L. Cyros, who proved to me on the basis of satisfactory evidence to be the person(s) whose names(s) is/are subscribed to the within instrument and acknowledged to me that he/she/they executed the same in his/her/their authorized capacity(ies), and that but his/her/their signatures(s) on the instrument the person(s), or the entity upon behalf of which the person(s) acted, executed the instrument.

I certify under PENALTY OF PERJURY under the laws of State of California that the foregoing paragraph is true and correct.

WITNESS my hand and official seal.

Signature  (SEAL)

RECEIVED
BLM AZ STATE OFFICE
2018 NOV 30 P 2:55
PHOENIX, ARIZONA

RECORDING REQUESTED BY:

(Mail Recorded Document To;)

Department of Land Transfer Inc.
942 Calle Amanecer, Suite B
San Clemente, CA
92673

FOR RECORDER'S USE

UNPATENTED MINING CLAIM QUITCLAIM DEED

NOTICE IS HEREBY GIVEN that Department of Land Transfer Information, Inc., a Wyoming Corporation whose current mailing address is 942 Calle Amanecer, Suite B, San Clemente, CA 92673 (collectively, "GRANTOR"), in consideration of money received and other good and valuable consideration, do hereby remise, release and forever quitclaim to; Jason Romines, whose mailing address is 25550 Pumalo Street Apt 4 San Bernardino, CA 92404 (collectively, "Grantee"), all rights, title and interest of Grantor, in and to the following mining claim; The **HEAVEN'S GATE MINE** lode mining claim, **AMC451900**. The general course of this claim is North and South and it is situated in the NE and NW Quarters of Section 17, Township 7 N, Range 13W, Gila Salt River Meridian, La Paz County, Arizona. This claim is 600 feet wide and 1,500 feet tall. This claim runs from the location monument on which this location notice is posted approximately 1,200 feet in a Northerly direction to the North end line and approximately 300 feet in a Southerly direction to the South end line. This claim is marked by four (4) monuments, one at each corner of the claim. Additionally, there are two (2) end-line markers on each side of the center of the claim. All markers are 4" x 4" wooden posts that are buried 1.5' in the ground and protrude 4.5' above the ground embossed with the name of the claim and its location in relation to the claim. The location monument on which this notice is posted is situated within Section 17, Township 7N, Range 13W, Gila Salt River Meridian, La Paz County Arizona and this claim encompasses portions of the following quarter section (s), Township (s) and Range (s); NE 1/4 of SE 1/4 and SE 1/4 of NE 1/4 of Section 17, T7N, R13W, Gila Salt River Meridian, La Paz County Arizona. The locality of this claim with reference to some natural object or permanent monument and additional information (if any) concerning its locality are as follows: SE corner of this claim is the 1,320 feet north and 0 feet west of the SE corner of Section 17, T7N, R13W.

Tax Exemption Code A6

IN WITNESS WHEREOF, this Mining Claim Quitclaim Deed is executed on September 15, 2018:
DEPARTMENT OF LAND TRANSFER INFORMATION, INC.

\$

Steven L. Cyros, President

Authorized Officer for DEPARTMENT OF LAND TRANSFER INFORMATION, INC.

A notary public or other officer completing this certificate verifies only the identity of the individual who signed the document to which this certificate is attached, and not the truthfulness, accuracy, or validity of that document.


ACKNOWLEDGMENT
STATE OF CALIFORNIA
COUNTY OF ORANGE, SS:

On September 15, 2018, before me, Andrew Manuel Rodriguez, notary public, personally appeared Steven L. Cyros, who proved to me on the basis of satisfactory evidence to be the person(s) whose names(s) is/are subscribed to the within instrument and acknowledged to me that he/she/they executed the same in his/her/their authorized capacity(ies), and that but his/her/their signatures(s) on the instrument the person(s), or the entity upon behalf of which the person(s) acted, executed the instrument.

I certify under PENALTY OF PERJURY under the laws of State of California that the foregoing paragraph is true and correct.

WITNESS my hand and official seal.

Signature Andrew Manuel Rodriguez (SEAL)



RECEIVED
PLM AZ STATE OFFICE
2018 NOV 30 P 2:55
PHOENIX, ARIZONA

RECORDING REQUESTED BY:
(Mail recording to;)
Department of Land Transfer
Information, Inc.
942 Calle Amanecer, Suite B
San Clemente, CA
92673


FOR RECORDER'S USE

UNPATENTED MINING CLAIM QUITCLAIM DEED

NOTICE IS HEREBY GIVEN that Department of Land Transfer Information, Inc., a Wyoming Corporation whose current mailing address is 942 Calle Amanecer, Suite B, San Clemente, CA 92673 (collectively, "GRANTOR"), in consideration of money received and other good and valuable consideration, do hereby remise, release and forever quitclaim to; Robert Karlinsey, whose mailing address is 7750 Centerstone Drive Indianapolis, IN 46259 (collectively, "Grantee"), all rights, title and interest of Grantor, in and to the following mining claim; The **DIAMOND JOE MINE** lode mining claim, **AMC452201**. The general course of this claim is North and South and it is situated in the SE Quarter of Section 36, T16-1/2N, R15W, Gila-Salt River Meridian, Mohave County, Arizona. This claim is 600 feet in length and 1,500 feet in width. This claim runs from the location monument on which this location notice is posted approximately 1,200 feet in a Northerly direction to the North end line and approximately 300 feet in a Southerly direction to the South end line. This claim is marked by four (4) monuments, one at each corner of the claim. Additionally, there are two (2) end-line markers on each side of the center of the claim. All markers are 4" x 4" wooden posts that are buried 1.5' in the ground and protrude 4.5' above the ground embossed with the name of the claim and its location in relation to the claim. The location monument on which this notice is posted is situated within Section 36, Township 16-1/2N, Range 15W, Gila-Salt River Meridian, Mohave County, Arizona and this claim encompasses portions of the following quarter section (s), Township (s) and Range (s); NW 1/4 of SE 1/4 and SW 1/4 of SE 1/4 of Section 36, T16-1/2N, R15W Gila-Salt River Meridian, Mohave County, Arizona. The locality of this claim with reference to some natural object or permanent monument and additional information (if any) concerning its locality are as follows: SW corner of this claim is 1,135 feet north and 2,020 feet west of the SW corner T16-1/2N, R15W.

Exempt per code A.R.S. 11-1134 A6

IN WITNESS WHEREOF, this Mining Claim Quitclaim Deed is executed on September 28, 2018:
DEPARTMENT OF LAND TRANSFER INFORMATION, INC.



Steven L. Cyros, President
Authorized Officer for DEPARTMENT OF LAND TRANSFER INFORMATION, INC.


A notary public or other officer completing this certificate verifies only the identity of the individual who signed the document to which this certificate is attached, and not the truthfulness, accuracy, or validity of that document.

ACKNOWLEDGMENT
STATE OF CALIFORNIA
COUNTY OF ORANGE, SS:

On September 28, 2018, before me, Andrew Manuel Rodriguez, notary public, personally appeared Steven L. Cyros, who proved to me on the basis of satisfactory evidence to be the person(s) whose names(s) is/are subscribed to the within instrument and acknowledged to me that he/she/they executed the same in his/her/their authorized capacity(ies), and that but his/her/their signatures(s) on the instrument the person(s), or the entity upon behalf of which the person(s) acted, executed the instrument.

I certify under PENALTY OF PERJURY under the laws of State of California that the foregoing paragraph is true and correct.

WITNESS my hand and official seal.

Signature  (SEAL)



RECEIVED
BLM AZ STATE OFFICE
NOV 30 P 2:55
PHOENIX, ARIZONA



DEPARTMENT OF LAND TRANSFER INFORMATION

PROTECTING AMERICA'S RESOURCES

TEL 949.361.6618
FAX 949.366.9945

WWW.LANDTRANSFER.US.COM

942 CALLE AMANECER SUITE A
SAN CLEMENTE, CA 92673

November 27, 18

Bureau of Land Management
Arizona State Office
One North Central Avenue
Suite 800
Phoenix, AZ 85004-4427

RE: Mining Claim Change of Ownership/Quitclaim Deed to be processed

To Whom It May Concern:

Enclosed, please find a Mining Claim Change of Ownership Requests in the form of Legal Quitclaim Deed to be processed.

Also attached you will find my check for payment in the amount of **\$80.00** for the processing of this Quitclaim Deed.

Should you need any additional information, please do not hesitate to call on me.

Warmest Regards,

Recording Department
949.361.6618

RECEIVED
BLM AZ STATE OFFICE
2018 NOV 30 P 2:54
PHOENIX, ARIZONA

PRESS FIRMLY TO SEAL

PRESS FIRMLY TO SEAL

PRIORITY MAIL
POSTAGE REQUIRED

★ PRIORITY MAIL ★

📅 DATE OF DELIVERY SPECIFIED *

📶 USPS TRACKING™ INCLUDED *

💰 INSURANCE INCLUDED *

🚚 PICKUP AVAILABLE


* Domestic only

WHEN USED INTERNATIONALLY,
A CUSTOMS DECLARATION
LABEL MAY BE REQUIRED.



PS00001000014

EP14F July 2013
OD:12.5 X 9.5



www.paypal.com



11/28/2018
From 92673

US POSTAGE PAID
Pitney Bowes
ComBasPrice
Flat Rate Envelope
024P0007617959



PRIORITY MAIL 2-DAY™

Delivery Date: 11/30/2018

Department of Land Transfer Information,
942 Calle Amanecer, Suite A
San Clemente CA 92673

0006

C041

AZ BLM STATE OFFICE
1 N Central Ave Ste 800
Phoenix AZ 85004-4427

USPS TRACKING #



9405 8096 9993 9494 8450 82

PHOENIX, ARIZONA

2018 NOV 30 P 2 54

RECEIVED
BLM AZ STATE OFFICE

VISIT US AT **USPS.COM**
ORDER FREE SUPPLIES ONLINE



**United States Department of the Interior
Bureau of Land Management**

DIV OF LANDS, MINRLS & ENERGY
ONE N CENTRAL AVE
PHOENIX, AZ 85004 -4427
Phone: 602-417-9200

Receipt

No: 4324724

Transaction #: 4441289	
Date of Transaction: 12/03/2018	
CUSTOMER:	
DEPARTMENT OF LAND TRANSFER INFORMATION INC 942 CALLE AMANECER STE B SAN CLEMENTE, CA 92673-6220 US	

LINE #	QTY	DESCRIPTION	REMARKS	UNIT PRICE	TOTAL
1	1.00	LOCATABLE MINERALS / MINING CLAIMS- NOT NEW-UNADJUD, ONE AUTH NO. ONLY / MINING CLAIM MONEY RECEIVED CASES: AMC452241/\$80.00	TRF/8	- n/a -	80.00
TOTAL:					\$80.00

PAYMENT INFORMATION			
1	AMOUNT:	80.00	POSTMARKED: N/A
	TYPE:	CHECK	RECEIVED: 11/30/2018
	CHECK NO:	10066	
	NAME:	DEPARTMENT OF LAND TRANSFER INFORMATION INC 942 CALLE AMANECER STE B SAN CLEMENTE CA 92673-6220 US	

REMARKS
THERE HAS BEEN A FEE INCREASE/ PLEASE SEE ENCLOSED FLYER/ THANK YOU

This receipt was generated by the automated BLM Collections and Billing System and is a paper representation of a portion of the official electronic record contained therein.

AMC 452241 - \$15
 AMC 451798 - \$15
 AMC 452309 - \$30
 AMC 452242 - \$15
 AMC 451955 - \$15 + \$10 from receipt # 4326140
 \$5 earned manually
 3/7/19 AD

United States Department of the Interior
Bureau of Land Management

DIV OF LANDS, MINRLS & ENERGY

ONE N CENTRAL AVE

PHOENIX, AZ 85004 -4427

Phone: 602-417-9200

Receipt

No: 4326140

Transaction #: 4442739	
Date of Transaction: 12/04/2018	
CUSTOMER:	
ERICA FERNANDEZ 942 CALLE AMANECER STE B SAN CLEMENTE, CA 92673-6220 US	

LINE #	QTY	DESCRIPTION	REMARKS	UNIT PRICE	TOTAL
1	1.00	LOCATABLE MINERALS / MINING CLAIMS-NOT NEW-UNADJUD, ONE AUTH NO. ONLY / MINING CLAIM MONEY RECEIVED CASES: AMC452241/\$40.00	ADDITIONAL FEES	- n/a -	40.00
TOTAL:					\$40.00

PAYMENT INFORMATION			
NOTE: Items will appear on credit card statement as "Bureau of Land Mgmt CO".			
1	AMOUNT:	40.00	POSTMARKED: N/A
	TYPE:	CREDIT CARD	RECEIVED: 12/04/2018
	NAME:	FERNANDEZ, ERICA 942 CALLE AMANECER STE B SAN CLEMENTE CA 92673-6220 US	
	CARD NO:	XXXXXXXXXXXX7194	AUTH CODE: 174811
	NAME ON CARD:	ERICA FERNANDEZ	
	SIGNATURE:		

REMARKS
CALL IN

This receipt was generated by the automated BLM Collections and Billing System and is a paper representation of a portion of the official electronic record contained therein.

AMC 451900 - \$15
AMC 452201 - \$15

AMC 451955 \$10 + \$5 from receipt # 4324724

\$10 earned manually
3/7/19 AD

AMC 451900

RECORDING REQUESTED BY:
(Mail recording to;)
Department of Land Transfer
Information Inc.
942 Calle Amanecer Suite B
San Clemente, CA
92673

FOR RECORDER'S USE

UNPATENTED MINING CLAIM QUITCLAIM DEED

NOTICE IS HEREBY GIVEN that Department of Land Transfer Information, Inc., a Wyoming Corporation whose current mailing address is 942 Calle Amanecer, Suite B, San Clemente, CA 92673 (collectively, "GRANTOR"), in consideration of money received and other good and valuable consideration, do hereby remise, release and forever quitclaim to; Thomas Burgess and Patsy Burgess, whose mailing address is PO Box 363 Clam Gulch, AK 99568 (collectively, "Grantee"), all rights, title and interest of Grantor, in and to the following mining claim; The HUMBOLDT MINE lode mining claim, AMC451901. The general course of this claim is North and South, and it is situated in the NE and SE Quarters of Section 21, T7N, R16W, Gila Salt River Meridian, La Paz County, Arizona. This claim is 600 feet in length and 1,500 feet in width. This claim runs from the location monument on which this location notice is posted approximately 1,200 feet in a Northerly direction to the North end line and approximately 300 feet in a Southerly direction to the South end line. This claim is marked by four (4) monuments, one at each corner of the claim. Additionally, there are two (2) end-line markers on each side of the center of the claim. All markers are 4" x 4" wooden posts that are buried 1.5' in the ground and protrude 4.5' above the ground embossed with the name of the claim and its location in relation to the claim. The location monument on which this notice is posted is situated within Section 21, Township 7N, Range 16W, Gila Salt River Meridian, La Paz County Arizona and this claim encompasses portions of the following quarter section (s), Township (s) and Range (s); SW 1/4 of NE 1/4 and NW 1/4 of SE 1/4 of Section 21, T7N, R16W, Gila Salt River Meridian, La Paz County Arizona. The locality of this claim with reference to some natural object or permanent monument and additional information (if any) concerning its locality are as follows: SE corner of this claim is 1,790 Feet North and 1,320 Feet West of the SE corner of Section 21, T7N, R16W. Exempt per code A.R.S. 11-1134 A6

IN WITNESS WHEREOF, this Mining Claim Quitclaim Deed is executed on August 3, 2018:
DEPARTMENT OF LAND TRANSFER INFORMATION, INC.


Steven L. Cyros, President
Authorized Officer for DEPARTMENT OF LAND TRANSFER INFORMATION, INC.

RECEIVED
BLM AZ STATE OFFICE
2018 AUG 21 P 1:43
PHOENIX, ARIZONA

ENTERED
AUG 27 2018
BY: BOS

4242925
EJ
1x2
TRFR



DEPARTMENT OF LAND TRANSFER INFORMATION

PROTECTING AMERICA'S RESOURCES

TEL 949.361.6618
FAX 949.366.9945

WWW.LANDTRANSFER.US.COM
942 CALLE AMANECER SUITE A
SAN CLEMENTE, CA 92673

August 9, 18

Bureau of Land Management
Arizona State Office
One North Central Avenue
Suite 800
Phoenix, AZ 85004-4427

RECEIVED
BLM AZ STATE OFFICE
2018 AUG 21 P 1:43
PHOENIX, ARIZONA

RE: Mining Claim Change of Ownership/Quitclaim Deed to be processed

To Whom It May Concern:

Enclosed, please find a Mining Claim Change of Ownership Requests in the form of Legal Quitclaim Deeds to be processed.

Also attached you will find my check for payment in the amount of **\$20.00** for the processing of this Quitclaim Deed.

Should you need any additional information, please do not hesitate to call on me.

Warmest Regards,

Recording Department
949.361.6618



RECEIVED
BLM AZ STATE OFFICE

2018 AUG 21 P 1:14

PHOENIX, ARIZONA

Department of Land Transfer
942 Calle Amanecer
Suite A
San Clemente, CA 92673



www.paypal.com



08/09/2018
From 92673
0 lbs 4 ozs

US POSTAGE PAID
Pitney Bowes
ComBasPrice
NO SURCHARGE
024P0007775188



USPS FIRST-CLASS™ PKG


Department of Land Transfer Information,
942 Calle Amanecer, Suite A
San Clemente CA 92673

0000

C041

ARIZONA BLM STATE OFFICE
1 N Central Ave Ste 800
Phoenix AZ 85004-4427

USPS TRACKING #



9400 1096 9993 8691 7459 62

Department of Land Transfer

LandTransfer.us.com

P: 949.361.6618

**United States Department of the Interior
Bureau of Land Management
DIV OF LANDS, MINRLS & ENERGY
ONE N CENTRAL AVE
PHOENIX, AZ 85004 -4427
Phone: 602-417-9200**

Receipt

No: 4242925

Transaction #: 4358354	
Date of Transaction: 08/23/2018	
CUSTOMER:	
DEPT OF LAND TRANSFER INFORMATION 942 CALLE AMANECER STE B SAN CLEMENTE,CA 92673-6220 US	

LINE #	QTY	DESCRIPTION	REMARKS	UNIT PRICE	TOTAL
1	1.00	LOCATABLE MINERALS / MINING CLAIMS- NOT NEW-UNADJUD,ONE AUTH NO. ONLY / MINING CLAIM MONEY RECEIVED CASES: AMC451901/\$20.00	TRANSFER (1)	- n/a -	20.00
TOTAL:					\$20.00

PAYMENT INFORMATION					
1	AMOUNT:	20.00	POSTMARKED:	N/A	
	TYPE:	CHECK	RECEIVED:	08/21/2018	
	CHECK NO:	09996			
	NAME:	DEPT OF LAND TRANSFER INFORMATION 942 CALLE AMANECER BLG A SAN CLEMENTE CA 92673-6220 US			

REMARKS

This receipt was generated by the automated BLM Collections and Billing System and is a paper representation of a portion of the official electronic record contained therein.

NOTICE!!

These documents have been scanned!

Do not place un-scanned documents beneath this notice!

Do not remove this notice from this file!

GPO Jacket No. 560-102
Print Order 61540
Rise Business Services, LLC
Job=AZ15 7/11/2019



Box Number= AZ15154



Claim Begin-End: AMC451900-AMC451901

4 Annual Filings



AZ15154-4

AMC451761-AMC452292

DEPARTMENT OF THE INTERIOR
BUREAU OF LAND MANAGEMENT
MINING CLAIMS

Run Date/Time: 9/24/2020

MC Maintenance Fees Paid Through the BLM Pay Portal
(by Date Paid)

Page 1 Of 2

CBS Receipt: 4772623

Printed For Lead File # AMC451900

Agency Tracking ID: 1596320953

Assessment Year: 2021

Number of BLM Serial Nr: 2

Paid On: 8/1/2020

Total Amount Paid:\$330.00

Message: :

Claim Name	BLM Serial No	Lead File No	Amount Paid
HEAVEN'S GATE MINE	AMC451900	AMC451900	\$165.00
MORGAN MINE	AMC458124	AMC458124	\$165.00

United States Department of the Interior
Bureau of Land Management
 BUSINESS & SUPPORT SVCS DIV
 ONE N CENTRAL AVE SUITE 800
 PHOENIX, AZ 85004 -4427
 Phone: 602-417-9200

Receipt	
No:	4772623

Transaction #: 4899465	
Date of Transaction: 08/01/2020	
CUSTOMER:	
MITCHEL J EFLER 50 NORTH CHAPEL STREET GOWANDA, NY 14070 US	

LINE #	QTY	DESCRIPTION	REMARKS	UNIT PRICE	TOTAL
1	1.00	LOCATABLE MINERALS / MINING CLAIMS- NOT NEW-UNADJUD, ONE AUTH NO. ONLY / MINING CLAIM MONEY RECEIVED CASES: AMC451900/\$330.00		- n/a -	330.00
TOTAL:					\$330.00

PAYMENT INFORMATION				
NOTE: Items will appear on credit card statement as "BLM O Mining Claim".				
1	AMOUNT:	330.00	POSTMARKED:	N/A
	TYPE:	CREDIT CARD	RECEIVED:	08/01/2020
	NAME:	MITCHEL J EFLER 50 NORTH CHAPEL STREET GOWANDA NY 14070 US		
	CARD NO:	XXXXXXXXXXXX3946	AUTH CODE:	356237
	NAME ON CARD:	MITCHEL J EFLER		
	SIGNATURE:	INTERNET		

REMARKS

This receipt was generated by the automated BLM Collections and Billing System and is a paper representation of a portion of the official electronic record contained therein.

NOTICE!!

These documents have been scanned!

Do not place un-scanned documents beneath this notice!

Do not remove this notice from this file!

GPO Jacket No. 560-102
Print Order 61540
Rise Business Services, LLC
Job=AZ15 7/11/2019



Box Number= AZ15154



Claim Begin-End: AMC451900-AMC451901

5 Miscellaneous



AZ15154-4

AMC451761-AMC452292

451900

RECEIVED
PHOENIX DIST OFFICE
2019 APR 19 P 1:17
BUREAU OF LAND MGMT
PHOENIX, AZ

QUIT CLAIM DEED

FOR VALUABLE CONSIDERATION, the sufficiency and receipt of which is hereby acknowledged,
Jason Romines does hereby forever quit claim all his right, title and interest in
the unpatented mining claims described on the supplemental attachment, attached hereto and incorporated
herein by reference, to Mitchel Efler.

IN WITNESS WHEREOF, grantor has executed this instrument as of this ___ day of _____, 20___

Exempt from A.R.S. 11-1133 and 11-1137(B) by A.R.S. 11-1134(A)(6)

STATE OF ARIZONA)
County of La Paz) ss.

SUBSCRIBED AND SWORN TO before me, a Notary Public, this ___ day of _____, 20___

By: _____

Notary Public _____

My Commission Expires _____

NOT PROCESSED

PLEASE SEE NOTARY
ATTACHMENT

RECEIVED
PHOENIX, ARIZONA
2019 APR 25 P 1:36
PHOENIX STATE OFFICE

RECEIVED
PHOENIX DIST OFFICE
2019 APR 19 P 1:17
BUREAU OF LAND MGMT
PHOENIX, AZ

Form MCF120
Revised July 2014

This form is available from the Arizona Geological Survey and may be reproduced.

RECEIVED
PHOENIX DIST OFFICE

#4430327

ALL-PURPOSE CERTIFICATE OF ACKNOWLEDGMENT

A notary public or other officer completing this certificate verifies only the identity of the individual who signed the document to which this certificate is attached, and not the truthfulness, accuracy, or validity of that document.

RECEIVED
RIMAZ STATE OFFICE

2019 APR 25 P 1:36

PHOENIX, ARIZONA

State of California }

County of Riverside }

On April 16, 2019 before me, Shaquira Rosales, Notary Public
(Here insert name and title of the officer)


personally appeared Jason Dean Romines
who proved to me on the basis of satisfactory evidence to be the person(s) whose name(s) (s) are subscribed to the within instrument and acknowledged to me that he/she/they executed the same in his/her/their authorized capacity(ies), and that by his/her/their signature(s) on the instrument the person(s), or the entity upon behalf of which the person(s) acted, executed the instrument.

I certify under PENALTY OF PERJURY under the laws of the State of California that the foregoing paragraph is true and correct.

WITNESS my hand and official seal.

Shaquira Rosales
Notary Public Signature

(Notary Public Seal)



ADDITIONAL OPTIONAL INFORMATION

DESCRIPTION OF THE ATTACHED DOCUMENT

Quit Claim Deed
(Title or description of attached document)

CA Acknowledgment
(Title or description of attached document continued)

Number of Pages Document Date

CAPACITY CLAIMED BY THE SIGNER

- Individual (s)
- Corporate Officer
_____ (Title)
- Partner(s)
- Attorney-in-Fact
- Trustee(s)
- Other _____

INSTRUCTIONS FOR COMPLETING THIS FORM

This form complies with current California statutes regarding notary wording and, if needed, should be completed and attached to the document. Acknowledgments from other states may be completed for documents being sent to that state so long as the wording does not require the California notary to violate California notary law.

- State and County information must be the State and County where the document signer(s) personally appeared before the notary public for acknowledgment.
- Date of notarization must be the date that the signer(s) personally appeared which must also be the same date the acknowledgment is completed.
- The notary public must print his or her name as it appears within his or her commission followed by a comma and then your title (notary public).
- Print the name(s) of document signer(s) who personally appear at the time of notarization.
- Indicate the correct singular or plural forms by crossing off incorrect forms (i.e. ~~he~~/she/they- is /are) or circling the correct forms. Failure to correctly indicate this information may lead to rejection of document recording.
- The notary seal impression must be clear and photographically reproducible. Impression must not cover text or lines. If seal impression smudges, re-seal if a sufficient area permits, otherwise complete a different acknowledgment form.
- Signature of the notary public must match the signature on file with the office of the county clerk.
 - ❖ Additional information is not required but could help to ensure this acknowledgment is not misused or attached to a different document.
 - ❖ Indicate title or type of attached document, number of pages and date.
 - ❖ Indicate the capacity claimed by the signer. If the claimed capacity is a corporate officer, indicate the title (i.e. CEO, CFO, Secretary).
- Securely attach this document to the signed document with a staple.



earthsmart
FedEx carbon-neutral
envelope shipping

ST 28.2
RT 276
8 16:30 4078 04:25
D
4078 04:24
FZ

RECEIVED
BLM AZ STATE OFFICE
2019 APR 25 P 1:39
PHOENIX, ARIZONA

ORIGIN ID: LUF6 (623) 580-5583
ASHERIA ANDERSON
BUREAU OF LAND MANAGEMENT
BUREAU OF LAND MANAGEMENT
21805 N 7TH AVE
PHOENIX, AZ 85027
UNITED STATES US

SHIP DATE: 22APR19
ACTWGT: 1.00 LB
CAD: 111661909/NET4100
BILL SENDER

TO TINA COLADONATO
BUREAU OF LAND MANAGEMENT
ONE N CENTRAL AVE, STE. 800


PHOENIX AZ 85004

(602) 417-9200

REF:

INV:
FC:

DEPT:




THU - 25 APR 4:30 PM
EXPRESS SAVED

TRK# 7750 3084 4078
0201

98 ZSYA

85004

AZ-US PHX



565107E5Z23A0

United States Department of the Interior
Bureau of Land Management
 DIV OF LANDS, MINRLS & ENERGY
 ONE N CENTRAL AVE
 PHOENIX, AZ 85004 -4427
 Phone: 602-417-9200

Receipt

No: 4436327

Transaction #: 4555700	
Date of Transaction: 04/25/2019	
CUSTOMER:	
JASON ROMINES 67695 VERONA RD CATHEDRAL CITY, CA 92234-5509 US	

LINE #	QTY	DESCRIPTION	REMARKS	UNIT PRICE	TOTAL
1	1.00	LOCATABLE MINERALS / MINING CLAIMS- NOT NEW-UNADJUD, ONE AUTH NO. ONLY / MINING CLAIM MONEY RECEIVED CASES: AMC451900/\$15.00	TRF/1	- n/a -	15.00
TOTAL:					\$15.00

PAYMENT INFORMATION			
1	AMOUNT:	15.00	POSTMARKED: N/A
	TYPE:	CHECK	RECEIVED: 04/25/2019
	CHECK NO:	119	
	NAME:	ROMINES, JASON 67695 VERONA RD CATHEDRAL CITY CA 92234-5509 US	

REMARKS

This receipt was generated by the automated BLM Collections and Billing System and is a paper representation of a portion of the official electronic record contained therein.

6/18/19
398 ENTERED
RAM



DEPARTMENT OF LAND TRANSFER INFORMATION

PROTECTING AMERICA'S RESOURCES

TEL 949.361.6618
FAX 949.366.9945

WWW.LANDTRANSFER.US.COM
942 CALLE AMANECER SUITE A
SAN CLEMENTE, CA 92673

July 18, 18

Bureau of Land Management
Arizona State Office
One Central Avenue
Suite 800
Phoenix, AZ 85004-4427

RECEIVED
BLM AZ STATE OFFICE
2010 JUL 25 P 2:31
PHOENIX, ARIZONA

RE: New Location Notice(s)/Unpatented Mining Claim(s)

To Whom It May Concern:

Enclosed, please find a check payable to Department of the Interior/BLM for payment in the amount of \$424.00 for ~~ONE~~ **TWO** new location notice for unpatented mining claim(s)

Should you need any additional information, please do not hesitate to call on me.

Warmest Regards,

Recording Department
949.361.6618

NOTICE!!

These documents have been scanned!

Do not place un-scanned documents beneath this notice!

Do not remove this notice from this file!

GPO Jacket No. 560-102
Print Order 61540
Rise Business Services, LLC
Job=AZ15 7/11/2019



Box Number= AZ15154



Claim Begin-End: AMC451900-AMC451901

6 Location Notices-Amendments and Supporting Documents



AZ15154-4 AMC451761-AMC452292

MINING CLAIM STATUS REPORT

Data Entered: 8/2/18 RAM

MTP Checked By: 8/2/18 RAM

GEO Checked By: 8/2/18 RAM

LEAD SERIAL NUMBER: AMC 451900 thru AMC 451901

NUMBER OF CLAIMS & TYPE:

2 LODE
____ PLACER
____ ASSOCIATION PLACER
____ MILL SITE
____ TUNNEL SITE

CHARGES:

Processing Fee @ \$20 = \$ 40
Location Fee @ \$37 = \$ 74
Maintenance Fee @ \$155 = \$ 310
Add'l Maint Fee for Assoc Placer = \$ _____
SUBTOTAL \$ _____
Other Fees \$ _____
Other Fees \$ _____
TOTAL \$ 424

TOTAL ACREAGE: _____ Per Claim
(Placer Only)

NUMBER OF LOCATORS: _____

DOCUMENTS RECEIVED VIA: Over-the-Counter [] Mail [] TIMELY FILED: Yes [] No []

LEGAL DESCRIPTION: T 7N R 13W SEC _____
T 7N R 16W SEC _____
T _____ R _____ SEC _____
T _____ R _____ SEC _____
T _____ R _____ SEC _____

BLM [] FOREST SERVICE [] SUBJ TO PL 359: Yes [] No []
WILDERNESS AREA []

SPLIT ESTATE: N/A [] SX [] PX [] OTHER []
SRHA [] Was proper Notice filed if located on SHRA Land? Yes [] No []

RECONVEYED MINERALS ON BLM LAND REQUIRE OPENING ORDER FROM 1944 TO 1993:
Open to Entry On _____ N/A []

COMMENTS/STATUS: VOID [] PARTIALLY VOID [] PVT MINERALS [] WITHDRAWN LANDS []
OTHER [] _____

[] Claimant acknowledges that portions of the following claim(s) site(s) may be void or voidable.

Printed Name of Claimant _____ Signature of Claimant _____

*****FINAL ADJUDICATION*****

DATE _____ INITIALS _____

AMC 451900

RECORDING REQUESTED BY:

(Mail recording to;)

Department of Land

Transfer Information, Inc.

942 Calle Amanecer, Suite B

San Clemente, CA 92673

FOR RECORDER'S USE

LOCATION NOTICE FOR LODE MINING CLAIM

NOTICE IS HEREBY GIVEN that the **HEAVEN'S GATE MINE** lode mining claim has been located by Department of Land Transfer Information, Inc., a Wyoming Corporation whose current mailing address is 942 Calle Amanecer, Suite B, San Clemente, CA 92673.

The general course of this claim is North and South and it is situated in the NE and NW Quarters of Section 17, Township 7 N, Range 13W, Gila Salt River Meridian, La Paz County, Arizona.

This claim is 600 feet wide and 1,500 feet tall. This claim runs from the location monument on which this location notice is posted approximately 1,200 feet in a Northerly direction to the North end line and approximately 300 feet in a Southerly direction to the South end line.

This claim is marked by four (4) monuments, one at each corner of the claim. Additionally, there are two (2) end-line markers on each side of the center of the claim. All markers are 4" x 4" wooden posts that are buried 1.5' in the ground and protrude 4.5' above the ground embossed with the name of the claim and its location in relation to the claim.

The location monument on which this notice is posted is situated within Section 17, Township 7N, Range 13W, Gila Salt River Meridian, La Paz County Arizona and this claim encompasses portions of the following quarter section (s), Township (s) and Range (s); NE 1/4 of SE 1/4 and SE 1/4 of NE 1/4 of Section 17, T7N, R13W, Gila Salt River Meridian, La Paz County Arizona.

The locality of this claim with reference to some natural object or permanent monument and additional information (if any) concerning its locality are as follows: SE corner of this claim is the 1,320 feet north and 0 feet west of the SE corner of Section 17, T7N, R13W.

DATED AND POSTED on the ground this 27th day of June, 2018.

Locator of this lode mining claim is:

DEPARTMENT OF LAND TRANSFER INFORMATION, INC.


Steven L. Cyros, President

Authorized Officer for DEPARTMENT OF LAND TRANSFER INFORMATION,

PHOENIX, ARIZONA

2018 JUL 25 P 2:31

RECEIVED
BLM AZ STATE OFFICE

AMC451900

RECORDING REQUESTED BY:

(Mail recording to;)

Department of Land

Transfer Information, Inc.

942 Calle Amanecer, Suite B

San Clemente, CA 92673

FOR RECORDER'S USE

LOCATION NOTICE FOR LODE MINING CLAIM

NOTICE IS HEREBY GIVEN that the **HUMBOLDT MINE** lode mining claim has been located by Department of Land Transfer Information, Inc., a Wyoming Corporation whose current mailing address is 942 Calle Amanecer, Suite B, San Clemente, CA 92673.

The general course of this claim is North and South and it is situated in the NE and SE Quarters of Section 21, T7N, R16W, Gila Salt River Meridian, La Paz County, Arizona.

This claim is 600 feet in length and 1,500 feet in width. This claim runs from the location monument on which this location notice is posted approximately 1,200 feet in a Northerly direction to the North end line and approximately 300 feet in a Southerly direction to the South end line.

This claim is marked by four (4) monuments, one at each corner of the claim. Additionally, there are two (2) end-line markers on each side of the center of the claim. All markers are 4" x 4" wooden posts that are buried 1.5' in the ground and protrude 4.5' above the ground embossed with the name of the claim and its location in relation to the claim.

The location monument on which this notice is posted is situated within Section 21, Township 7N, Range 16W, Gila Salt River Meridian, La Paz County Arizona and this claim encompasses portions of the following quarter section (s), Township (s) and Range (s); SW 1/4 of NE 1/4 and NW 1/4 of SE 1/4 of Section 21, T7N, R16W, Gila Salt River Meridian, La Paz County Arizona.

The locality of this claim with reference to some natural object or permanent monument and additional information (if any) concerning its locality are as follows: SE corner of this claim is 1,790 Feet North and 1,320 Feet West of the SE corner of Section 21, T7N, R16W

DATED AND POSTED on the ground this 16th Day of June 2018.

Locator of this lode mining claim is:

DEPARTMENT OF LAND TRANSFER INFORMATION, INC.


Steven L. Cyros, President

Authorized Officer for DEPARTMENT OF LAND TRANSFER INFORMATION, INC.

RECEIVED
BLM AZ STATE OFFICE
2018 JUL 25 P 2 31
PHOENIX, ARIZONA

AMC 451901

Input Parameters for Geographic Report with Land

System Id = CR

Admin State = AZ

Geo State =

Casetype Begins With

Case Disp Txt = AUTHORIZED, CANCELLED, EXPIRED, PENDING, REJECTED, VOID, WITHDRAWN

Mer Twp Rng =

Section =

Mtrs = 14 0070N 0130W 017, 14 0070N 0130W 999, 14 0070N 0160W 021, 14 0070N 0160W 999

Commodity =

Commodity Txt =

Pending Org =

Pend Org Decode =

Total Rows Returned: 0

RUN TIME: 10:09 AM

Adm State:

UNITED STATES DEPARTMENT OF INTERIOR
BUREAU OF LAND MANAGEMENT
GEOGRAPHIC REPORT WITH LAND
Sorted by Serial Number

RUN DATE: 08/02/2018
Page 1 of 1

This envelope is made from post-consumer waste. Please recycle - again.


PRESS FIRMLY TO SEAL

PRIORITY MAIL

- DATE OF DELIVERY SPECIFIED*
- USPS TRACKING™ INCLUDED*
- INSURANCE INCLUDED*
- PICKUP AVAILABLE
- * Domestic only

RECEIVED
 BLM AZ STATE OFFICE
 2018 JUL 25 P 2:30
 PHOENIX, ARIZONA

WHEN USED INTERNATIONALLY,
A CUSTOMER'S DECLARATION
LABEL MAY BE REQUIRED.



EP14F July 2013
OD: 12.5 x 9.5

PRESS FIRMLY TO SEAL

VISIT US AT **USPS.COM**
ORDER FREE SUPPLIES ONLINE



		www.paypal.com	
	US POSTAGE PAID Pitney Bowes ComBasPrice Flat Rate Envelope		
	07/19/2018 From 92673		
PRIORITY MAIL 2-DAY™			
Department of Land Transfer Information, 942 Calle Amanecer, Suite A San Clemente CA 92673		Delivery Date: 07/21/2018 0006	
BLM AZ State Office 1 N Central Ave Ste 800 Phoenix AZ 85004-4427		C041	
USPS TRACKING #			
9405 8096 9993 7781 0630 34			

PRIORITY MAIL
POSTAGE REQUIRED